























Wisconsin RV Parks and **Wisconsin Campgrounds**

Bonanza Camping Resort

Brief Description: Bonanza Camping Resort is centrally located in the Wisconsin Dells vacation area. Wisconsin Dells, commonly referred to as the "Waterpark Capital of the World", has more water parks and pools per capita than any other city in North America, as well as over 90 restaurants, breweries, and wineries. Our prime location in the Dells offers close proximity to various waterparks, duck boat tours, and many other popular area attractions.

Address - 1770 Wisconsin dells pkwy
City - Wisconsin Dells
State - WI
Zip - 53965
Park Phone - 608-254-8124
Park Email - info@bonanzacamping.com
Park Web Address - https://bonanzacamping.com/
Check in time - 1 PM
Check out time - 12 PM
Normal Rate - \$75.00
Happy Camper Rate - \$70.00
Open Hours - 8am-8pm
Offers Long Term Discount - Yes
Nearest Cities - Madison
Pet Policy - Pets allowed but must be on a leash at all times.
RV Sites- 40
Tent Sites - 70

Amenities










-  Credit Cards
-  Dump Station
-  Fire Rings
-  Full Hookups
-  Golf
-  Heated Pool
-  Ice
-  Laundry Facilities
-  Partial Hookups
-  Pets Welcome
-  Picnic Area
-  Playground
-  Pull-Thrus
-  Recycling
-  Restrooms
-  Security
-  Sewer
-  Showers
-  Store
-  Tent Camping
-  Water
-  WiFi Access

Avoca Lakeside Park & Campground
















Brief Description: 75 total sites, sites are large and well spaced, which allows for all campers from tents to big rigs with slides. All sites have 30 amp electrical service, 18 of which are 50-amp, picnic tables and fire ring. Water is available at bath houses, dump station is available. In addition, Avoca Lakeside Park and Campground, features ancient Indian mounds, ball diamond, picnic shelters, playground, a swim at your own risk beach, boat ramp, fishing, no wake boating, canoeing and kayaking. Located 56 miles from Madison and 14 miles from "House on the Rock", Springs Golf Course, American Players Theater, and Franklin Lloyd Wright's "Taliesin"

Address: Eighth St.
City: Avoca

Amenities

-  20 Amp Service
-  30 Amp Service
-  50 Amp Service
-  Biking
-  Boat Ramp
-  Boating
-  Canoeing
-  Chapel Service
-  Dump Station

State Or Country: WI
Zip: 53506
Park Phone Number: 608-532-6188
Check in time: 7am
Check out time: 3pm
Park Email: avocaturism@mhtc.net
Park Web Address: <http://www.villageofavoca.com>
Normal Rate: \$24.00
Happy Camper Rate: \$12.00
Rate Notes: Discount is not valid during Holiday weekends.
Open Hours: April 15-December 1
Nearest Cities: Spring Green, Boscobel
Directions: GPS: 43.18686N, -90.32124W From US HWY 14: Take Hwy 130 south at Lone Rock, cross Wisconsin River, then turn right on Hwy. 133, and go 7 miles. Then turn right onto 6th Street, and follow the signs to the park. From US HWY 18: Take US Hwy 23 north at Dodgeville, turn left onto Hwy. 130, and take Hwy. 133 for 7 miles. Then, turn right onto 6th Street, and follow signs to the park.
Restrictions: No glass bottles allowed in campground.
Pet Policy: Pet are allowed, MUST be on a leash at all time, also need to pick up your pet's waste.
RV Sites: 75
Tent Sites: 75

















-  Fire Rings
-  Fishing
-  Full Hookups
-  Gas
-  Handicap Access
-  Horseshoes
-  Pets Welcome
-  Picnic Area
-  Playground
-  Recycling
-  Restaurant
-  Restrooms
-  Showers
-  Tent Camping
-  Water

Whispering Pines

Brief Description: Quiet laid back family bonding old fashioned camping sand volleyball horseshoes nature trails ponds 30 amp electric and water 1 mile north of town

Address: 9547 hwy 12
City: tomah
State Or Country: WI
Zip: 54660
Park Phone Number: 608-374-4723
Normal Rate: \$28.00
Happy Camper Rate: \$14.00
Rate Notes: Elec only 22.00 Primitive 15.00
Offers Long Term Discount: Yes
Nearest Cities: tomah, warrens
Directions: Just off Hwy 12 and I 90
Pet Policy: Leashed and cleaned up after
RV Sites: 24
Tent Sites: 4

Amenities






-  15 Amp Service
-  20 Amp Service
-  30 Amp Service
-  Fire Rings
-  Fishing
-  Hiking
-  Horseshoes
-  Partial Hookups
-  Pets Welcome
-  Picnic Area
-  Playground
-  Restrooms
-  Showers
-  Tent Camping
-  Volleyball
-  Water

FLOAT-RITE PARK




















Brief Description: Camping, Apple River Tubing, Cabins, Patio Bar, Live Music Fri & Sat nights, Volleyball, Horseshoes, Longest ride on the Apple River--3 hours long!!

Address: 710 Spring Street
City: Somerset
State Or Country: WI

Amenities

-  20 Amp Service
-  30 Amp Service
-  Biking
-  Clubhouse
-  Credit Cards

Zip: 54025
Park Phone Number: 715-247-3453
Check in time: 12 Noon
Check out time: 11:00am
Park Email: info@floatrite.com
Park Web Address: <http://www.floatrite.com>
Normal Rate: \$15.00 a night per person
Happy Camper Rate: \$25.00 per site week night rate
Rate Notes: Family Camp & Cabin Specials--SUNDAY thru WEDNESDAY nights only. Excludes holiday or special event dates.
Open Hours: 9am - 9pm
Offers Long Term Discount: NO
Nearest Cities: St. Paul, Minneapolis, Hudson, WI
Directions: I-94 to Hudson, WI. Take Hwy 35N exit thru downtown Hudson. Go 8 miles to Exit 5--Apple River Float-Rite Amphitheater & Business 64 & VV. Take a left at top of ramp and go 2 miles to Somerset. Float-Rite Park is the first place on the left as you come into town. Look for a big blue & yellow sign.
Restrictions: Not valid on weekends. Good only Sunday thru Wednesday nights (excluding holidays or special event dates). Must qualify for "Family Camp" or "Family Cabin" rates.
Pet Policy: Our campground is a pet-free park.
RV Sites: 350
Tent Sites: 450

-  **Dump Station**
-  **Fishing**
-  **Hiking**
-  **Horseshoes**
-  **Ice**
-  **Partial Hookups**
-  **Picnic Area**
-  **Playground**
-  **Pull-Thrus**
-  **Recycling**
-  **Restaurant**
-  **Restrooms**
-  **Security**
-  **Showers**
-  **Store**
-  **Tent Camping**
-  **Volleyball**
-  **Water**
-  **WiFi Access**

BUFFALO LAKE CAMPING RESORT

Brief Description - Sit back, relax, and enjoy the scenery, or get out and explore the incredible surrounding area. Our beautiful camping resort is the perfect destination for anyone excited to experience all that Central Wisconsin has to offer!

Address - 555 Lake Avenue

City - Montello

State - WI

Zip - 53949

Park Phone - (888)297-2915 / (608)297-2915

Park Email - lake@maqs.net

Park Web Address - www.buffalolakecamping.com

Check in time - 3pm

Check out time - 2pm















Normal Rate - \$39 - \$54

Happy Camper Rate - \$19 - \$27

Rate Notes - Discount available April 13 - May 24 and September 9 - October 13. 50 amp and sewer extra fee.

Offers Long Term Discount -No

Amenities

-  **Basketball**
-  **Biking**
-  **Boating**
-  **Fishing**
-  **Heated Pool**
-  **Laundry Facilities**
-  **Pets Welcome**
-  **Picnic Area**
-  **Playground**
-  **Restrooms**
-  **Showers**
-  **Store**
-  **Volleyball**
-  **WiFi Access**

Nearest Cities - Wisconsin Dells, Princeton

Directions - From Madison, WI take 190/94 to exit 108B (I-39). Take State Road 23 E 8 miles to County Road C (Lake Avenue). Turn right on County Rd C (W) and travel 3/4 mile to entrance on right.

Pet Policy - Pets welcome, on leash

RV Sites- 111

Tent Sites - 0

THORNTON'S RESORT & CAMPGROUND

West 12882 Parkway Road

Athelstane, WI 54104

(715)757-3311

www.thorntonsresort.com

Email: thorntons@webcntrl.com

Rates: Contact park for current rates.

Amenities: A resort for those who enjoy late hours around the camp fire - music on weekends, river rafting on the Peshtigo River, water and electric, volleyball courts, basketball, bar on campground, boat rentals, hiking area, horses and more! 40 sites.

Directions: 43 N to 41 N.

Check in: Noon Check out: 2pm

Open Year Round

Restrictions: Major holidays excluded from discount. Happy Camper rate not available on the weekend of July 20-21. Rate is for water/electric site and includes 2 people. \$6.00/extra person/day.

Pets: Pets welcome.

FOX HILL RV PARK

E 11371 N. Reedsburg Rd.

Baraboo, WI 53913

(888)236-9445

<http://www.foxhillrvpark.com>

Email: foxhill@foxhillrvpark.com

Normal Rate: \$44.00, \$50.00

Happy Camper Rate:\$22.00, \$25.00

Amenities: 20/30/50 amp, big rig sites, wooded RV and tent sites, clean bathrooms, free showers, heated pool, snack shop, wi-fi, picnic pavilion, hiking trails, playground, laundry, dump station, free shuttle to Ho Chunk Casino, game room, camp store, minutes to Dales Devil Lake State Park.

Directions: From I-90/I-94, Exit 92, S to N Reedsburg Rd, turn left. Park is on right.

Open Year Round

Restrictions: 2 night minimum, one discount per stay. Not valid holiday weekends. Subject to availability.

Pets: Pets on leash, pick up after.

SWEET MINNIHAHA CAMPGROUND

North 4697 County E.

Brodhead, WI 53520

(608)862-3769

Rates: Contact park for current rates.

Amenities: Tube, canoe and bike rentals, fishing on the Sugar River, rec hall with game room, video games, store volleyball, horseshoes, ice firewood, electric and water sites. 117 sites.

Directions: 5 miles N of Brodhead on County Hwy 11 E. Park is on left.

Open April 15 - October 15

Restrictions: None. Rate includes 2 adults and 2 children. Extra charge for extra persons. \$3.00 extra for electric hear/AC.

Pets: Pets on leash. Clean up after.

COLOMA CAMPERLAND CAMPGROUND

1130 Fifth Road (P.O. Box95)

Coloma, WI 54930

(715)228-3600

Rates: Contact park for current rates.

Amenities: Dump, LP gas, flush toilets, showers, laundry, store, rec hall, shuffleboard, swimming pool. Nearest Cities: Madison, Oshkosh, Wisconsin Dells. 80 sites.

Directions: Hwy I-39 51 (Exit Hwy 21E) then 1/4 mile E on Hwy 21. 1 mile S on CR CH.

Check in: Any Check out: 2pm

Open Year Round

Restrictions: None.

Pets: Dogs on leash.

Participating Member - This Happy Camper park offers \$50.00 off their monthly rates!

FRENCHMAN'S LANDING CAMPGROUND

Frenchman's Landing Drive #28741

Eastman, WI 54626

(608)874-4563

Rates: Contact park for current rates.

Amenities: Some river front sites, 40' pull-thrus, free boat ramp to Mississippi River, dump station, sand beach, fishing, picnic tables, holiday celebrations, croquet, swings, showers/restrooms, horseshoes. Nearest Cities: Prairie du Chien,

LaCrosse. 34 sites.

Directions: 7 miles N of Prairie du Chien on Hwy 35.

Open May 1 - October 15

Restrictions: Discount available Monday - Thursday. 1 night only on weekends.

Pets: Pets welcome.

PETTIBONE RESORT

333 Park Plaza Drive

LaCrosse, WI 54601

(608)782-5858

Rates: Contact park for current rates.

Amenities: A new RV resort on an island in the Mississippi River! Cable available, Internet hookups in office (\$), river cruises, propane, dump station, RVs up to 45', sites on the river. 120 sites.

Directions: From JCT I-90, Exit 275 (Minnesota side of river) and US 14/61. Go 5 miles S on US 14/61. Entrance on right.

Open April - November

Restrictions: Discount is for first night only. Three day minimum stay. Extra charges for extra people.

NORM & ANN'S CAMPGROUND

W 8355 US Hwy 10

Neillsville, WI 54456

(715)743-3620

E-mail: briantheguide@verizon.net

Rates: <http://www.nandacamp.com/rates.html>

Amenities: 50 sites with 20/30/50 amp service, 4 full hook ups, 3 rental campers, 1 log cabin, 1 large rental tent, heated shower facility with flush toilets, pavilion with game room, ATV rentals or guided tours.

Directions: From I-90 (Osseo) and Hwy 10 - 30 miles due east on south side of Fairchild 7 miles west.

Seasonal

Restrictions: Happy Rate not valid October through April.

Pet Policy: Pets welcome at \$5.00 per stay, must be on leash and quiet after 10pm.

DEER TRAIL PARK CAMPGROUND

13846 County Road Z

Nekoosa, WI 54457

(715)886-3871

Email: deertrl@wctc.net

Normal Rate: \$35.00

Happy Camper Rate:\$17.50

Amenities: Heated pool, pull thru sites, fishing, dump station, game room, store, laundry, mini golf, big rigs welcome, near golf course. Nearest Cities: Nekoosa, Wisconsin Rapids. 165 sites.

Directions: From N: I-39 to Hwy 73 W to County Rd. Z South.

From S: I-94 to Hwy 54 E to Hwy 73 to County Rd. Z South.

Check in: any Check out: 3pm

Open April 15 - December 1

Restrictions: Major holidays excluded. No other discounts apply.

Pets: On leash. Clean up.

THE HARBOR CAMPGROUND

1021 Hwy 32

Three Lakes, WI 54562

(715)546-3520

Email dennis@theharborcampground.com

Normal Rate: \$30.00, \$50.00

Happy Camper Rate:\$15.00, \$25.00

Amenities: Premium sites with 30/50 amp service, sewer, water and cable tv, Added 4 50 amp sites \$45.00 a night, located on the Chain of Lakes. 120 sites. (66 seasonal sites, 20 transient sites, 28 tent sites, 6 premium sites).

Directions: From Rhineland, WI, take Hwy 17 N 11 miles to County A. Turn right about 10 miles to Three Lakes. Thru Three Lakes about 1 mile t Hwy 32 S. We're located 2.5 miles on Hwy 32 on left side.

Seasonal

Restrictions: No weekends or holidays at Happy Rate. September and May are 50% off all sites.

Pets: Pets welcome. \$2.00 per day charge.

Participating Member - This Happy Camper park offers \$50.00 off their monthly rates!

WHISPERING PINES

24699 Embay Avenue

Tomah, WI 54660

(608)372-2480

Email: pawhisperingpines@msn.com

Rates: Contact park for current rates.

Amenities: RVs up to 38', some pull-thrus, 20/30 amp, spacious, shady sites, showers, fire wood, park is on 23 acres with nature trails, ponds, dump station, picnic tables and fire rings. Just 1 mile from shopping, restaurants, casino, theater and golf course. Dump station at Kwik Trip Truck Stop. 30 sites.

Directions: From I-94, Exit 143 to Hwy 12. Go N on Hwy 12 about 1 mile. Park is on left. Easy on/easy off I-94.

Open April - October

Restrictions: Reservations required during June Tractor Pull and Cran Fest in September; otherwise, you only need reservations for multiple units. No discount during special events.

Pets: Small pets welcome.

AMERICAN WORLD RV RESORT & HOTEL

400 County A and Hwy 12

Wisconsin Dells, WI 53965

1(608)253-4451

E-Mail: info@americanworld.com

Rates: Contact park for current rates.

Amenities:

Indoor and Outdoor pools and whirlpools, basketball, volleyball, and tennis courts, 24 casino shuttle bus. Full Hook Up Sites, individual sewer, water & electric (30/50 amp) picnic tables, cable TV & phone hook ups, camp store, shower and restrooms, BBQ grills.

Directions:

From 190/94 Take exit 87 east on Hwy 13 at 2nd stop light turn right on Hwy 12. At next stoplight make a left on count A.

Restrictions: Happy Rate not valid on Holidays or Special events.

Pet Policy: Pets welcome.

K & L CAMPGROUND

3503 County Road G.

Wisconsin Dells, WI 53965

(608)586-4720

Normal Rate: \$31.65

Happy Camper Rate:\$15.83

Amenities: Heated pool, RVs up to 35', cabins, dump, restrooms, showers, seasonal sites, limited grocery and rv supplies, bar, firewood, on clear lake, fishing, tackle, whiffle, golf, game room, playground, rec field. Nearest Cities: Mauston, Portage, Wisconsin Dells, Oxford. 100 sites.

Directions: From JCT Hwy 23/13 go E 6.3 miles on Hwy 23 to CR-G, N 6.6 miles to park entrance.

Check in: 3pm Check out: 1pm

Open May 1 - September 15

Restrictions: Discount is only available on weekdays May, June and September. July and August excluded.

Apple River Hideaway Campground and Tubing

Brief Description: Discover the unique beauty & ideal setting of the Apple River Hideaway. We offer the most beautiful tree-lined campsites right along the river and your tube rental is good all day long. We're

located right in the middle of the most popular tubing route - giving you the option of a trip and a half!

Address: 712 170th Avenue
City: Somerset
State: WI
Zip: 54025
Park Phone Number: 715-247-3230
Check in time: any
Check out time: 11
Park Email: appleriverhideaway@gmail.com
Park Web Address: <http://www.tubetheriver.com>

Normal Rate: \$20
Happy Camper Rate: \$10

Rate Notes: Regular Rates are \$20/person on Friday and Saturday's \$10/person all other days. Happy Camper rates are half that. Campground is open for Memorial Weekend through Labor Day Weekend. Vehicle charge and site deposit apply, please see website for further information.

Open Hours: Mem day- Labor Day

Nearest Cities: Hudson, WI Stillwater, MN New Richmond, WI












Directions: * From Hudson I-94 take the Somerset exit (4), take a left at the top of the ramp (old Highway 12). Go straight to County Road I. It will go past Willow River State Park and through Burkhardt. After Burkhardt you will go over a bridge and immediately turn left on County Road I. Follow County Road I for approximately 10-11 miles while looking for Hide-A-Way signs. At the pink farmhouse turn right on 170th Ave and proceed about a mile following the signs. * From Stillwater, from Highway 36 through downtown Stillwater, take a right on 35/64 and go over the bridge. Follow that to the Somerset Business Business 64 and V V Exit and take a right at the top of the ramp. Turn left at the stop sign. Go to the following stop sign and take another left and that road leads to the Hideaway.

Restrictions: Only open Memorial Weekend through Labor Day Weekend. No electric or water sites available yet. Apple River Hideaway is located at the heart of the Apple River so on the weekends, bring your party shoes. All sites are approx. 25' X 45'.

Pet Policy: Pets under 25 pounds allowed.

Tent Sites: 361

Amenities

-  Credit Cards
 -  Fishing
 -  Picnic Area
 -  Restrooms
 -  Security
 -  Sewer
 -  Showers
 -  Store
 -  Tent Camping
 -  Volleyball
 -  WiFi Access
-